















**Community Planning &  
Environmental Associates**  
 152 Stolzenburg Road, Berne, New York 12023  
 Nan Stolzenburg AICP - [www.planningbetterplaces.com](http://www.planningbetterplaces.com)  
 Don Meltz Planning and GIS - [www.donmeltz.com](http://www.donmeltz.com)

**Town of Peru  
Clinton County, NY**

- |   |   |
|---|---|
|  Town Boundary       | <b>Watersheds</b>   |
|  ADK Park Blue Line  |  Little Ausable River        |
|  Water Features      |  Lower Ausable River         |
|  Streams             |  Salmon River                |
| <b>Roads</b>  |  West Branch - Ausable River |
|  Interstate and Ramp |   |
|  Federal Route       |   |
|  NYS Route           |   |
|  County Road         |   |
|  Local Road          |   |

